



















South West Land Division Actual and Potential Biosecurity Groups (April 2018)


Legend

-  State Barrier Fence
-  State Barrier Fence proposed Esperance extension
-  Local Government Area
-  Clearing Line

Legend

-  Potential group yet to be recognised
-  Carnarvon Rangelands Biosecurity Association
-  Meekathara Rangelands Biosecurity Association
-  Goldfields Nullarbor Rangelands Biosecurity Association
-  Northern Biosecurity Group (Seeking recognition)
-  Central Wheatbelt Biosecurity Association
-  Eastern Wheatbelt Biosecurity Group
-  Esperance Biosecurity Association
-  Southern Biosecurity Group
-  Great Southern Wheatbelt Group
-  Peel Harvey Biosecurity Group
-  Leschenault Biosecurity Group
-  Blackwood Biosecurity Inc.
-  Warren Biosecurity Group

For more information on your local RBG visit
<https://www.agric.wa.gov.au/recognised-biosecurity-groups-contacts>
or scan



Compiled by: DPIRD - Geospatial Information Services Group
 Date: April 2018
 Projection: Universal Transverse Mercator, Zone 50
 Horizontal Datum: Geocentric Datum of Australia 1994
 Vertical Datum: Australian Height Datum 1971
 Job#: 2016211

DISCLAIMER: While all reasonable care has been taken in the preparation of the material in this document, the Western Australian Government and its officers accept no responsibility for any errors or omissions it may contain, whether caused by negligence, or otherwise, or for any loss, however caused, sustained by any person who relies on it.
 Copyright © Western Australian Agriculture Authority, 2018

